

RIDE INFO

Journey from the river's edge to the mountain tops and down to the valley floor. To get there:

- West on I-84 to Baker City, approximately: 130 miles
- Begin loop at Baker City on Hwy 86 to Richland

Boise to Baker City
Loop from Baker City to La Grande
 (Hells Canyon Scenic Byway)
From La Grande back to Baker City

Baker City back to Boise




approximately 130 miles (I-84)
approximately 220 miles solid line

approximately 50 miles (I-84) dotted line
approximately 61 miles (203) dotted line
another 130 miles (I-84)

Total Mileage: 591 miles

CONSIDERATIONS

- No services between Joseph and Halfway. Make sure you have plenty of gas.
- Food available along Byway • Overnight Lodging available • Reservations Recommended
 - Camping is offered

-  US Forest Service Offices
-  Camp Grounds
-  5555 Forest Roads